

IH 43: SILVER SPRING DR TO STH 190 (MILWAUKEE COUNTY) OFF-PEAK DAY 2 LANE CLOSURE NO DIVERSION ROUTE (MAX QUEUE METHOD)	MAY
	Analyzed for 2009 Construction Season

SUMMARY OF TRAFFIC MODEL OUTPUT

MON-THUR SOUTHBOUND DIRECTION

TIME OF DAY	FLOWS AND CAPACITY IN VEH/HR						AVERAGE SPEEDS IN MPH			
	MAIN ROUTE		SITE CAPA CITY	FLOW		AV.DEL PER VEH (MINS)	AVERAGE QUEUE (VEH)	MAIN ROUTE		SITE
	DEMAND FLOW	PCT HEAVY		MAIN ROUTE	'DIVER TED'			WITHOUT WORK ZONE	WITH WORK ZONE	
MID-1 AM	387	0.0	OFF	387	0	0.00	0	70.2	70.2	70.2
1-2 AM	206	0.0	OFF	206	0	0.00	0	70.2	70.2	70.2
2-3 AM	186	0.0	OFF	186	0	0.00	0	70.2	70.2	70.2
3-4 AM	231	0.0	OFF	231	0	0.00	0	70.2	70.2	70.2
4-5 AM	565	0.0	OFF	565	0	0.00	0	70.0	70.0	70.0
5-6 AM	1555	0.0	OFF	1555	0	0.00	0	68.8	68.8	68.8
6-7 AM	3976	0.0	OFF	3976	0	0.00	0	63.7	63.7	63.7
7-8 AM	5500	0.0	OFF	5500	0	0.00	0	53.3	53.3	53.3
8-9 AM	4833	0.0	OFF	4833	0	0.00	0	57.8	57.8	57.8
9-10 AM	3096	0.0	OFF	3096	0	0.00	0	66.9	66.9	66.9
10-11 AM	2890	0.0	1499	1660	1230	14.32+	363	67.1	11.7	36.0
11AM-NOON	3124	0.0	1499	1813	1311	15.41+	383	66.9	11.1	30.8
NOON-1PM	3318	0.0	1500	1500	1818	16.28+	400	66.6	10.6	30.8
1-2 PM	3301	0.0	1499	1500	1801	16.28+	400	66.6	10.6	30.8
2-3 PM	3701	0.0	1499	1500	2201	16.23+	400	65.6	10.6	30.8
3-4 PM	3629	0.0	OFF	3629	0	0.63	47	66.1	54.8	54.8
4-5 PM	3885	0.0	OFF	3885	0	0.00	0	64.3	64.3	64.3
5-6 PM	4343	0.0	OFF	4343	0	0.00	0	61.2	61.2	61.2
6-7 PM	3282	0.0	OFF	3282	0	0.00	0	66.6	66.6	66.6
7-8 PM	2305	0.0	OFF	2305	0	0.00	0	67.9	67.9	67.9
8-9 PM	1926	0.0	OFF	1926	0	0.00	0	68.3	68.3	68.3
9-10 PM	1646	0.0	OFF	1646	0	0.00	0	68.7	68.7	68.7
10-11 PM	1165	0.0	OFF	1165	0	0.00	0	69.3	69.3	69.3
11PM-MID	744	0.0	OFF	744	0	0.00	0	69.8	69.8	69.8

"OFF" INDICATES NO ROAD WORK (ALL LANES OPEN TO TRAFFIC)

+ INDICATES QUEUEING EXCEEDS USER-SPECIFIED MAXIMUM LIMIT

----- SITE BREAKDOWN DELAYS -----	
BREAKDOWN DURATION (MINS)	0
RANGE OF QUEUE DELAY - MIN (VEH-H) MAX	0.0
AV BREAKDOWNS PER DAY	0.00
AV QUEUE DELAY/DAY (VEH-H)	0.0
AV TOTAL DELAY/DAY (VEH-H)	0.0

----- SITE ACCIDENT DELAYS -----	
BREAKDOWN DURATION (MINS)	0
RANGE OF QUEUE DELAY - MIN (VEH-H) MAX	0
AV BREAKDOWNS PER DAY	0
AV QUEUE DELAY/DAY (VEH-H)	0
AV TOTAL DELAY/DAY (VEH-H)	0

AVERAGE ACCIDENT NUMBERS (PIA/DAY)	
MAIN ROUTE WITHOUT WORKS	0.0323
MAIN ROUTE WITH WORKS	0.0273
'DIVERSION'	0.0105
<small>PIA: Personal Injury Accidents</small>	
IMPACTS ON ROAD USERS	
ROAD USER COSTS PER DAY	\$56,266
CONGESTED HOURS PER DAY*	5

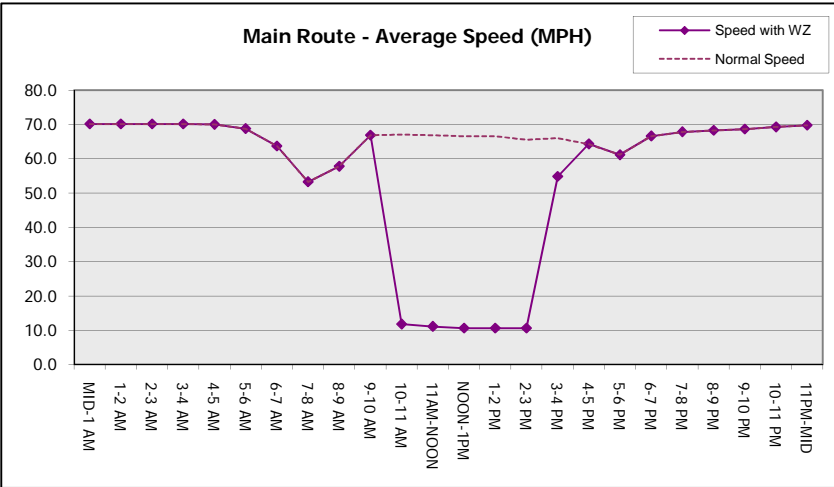
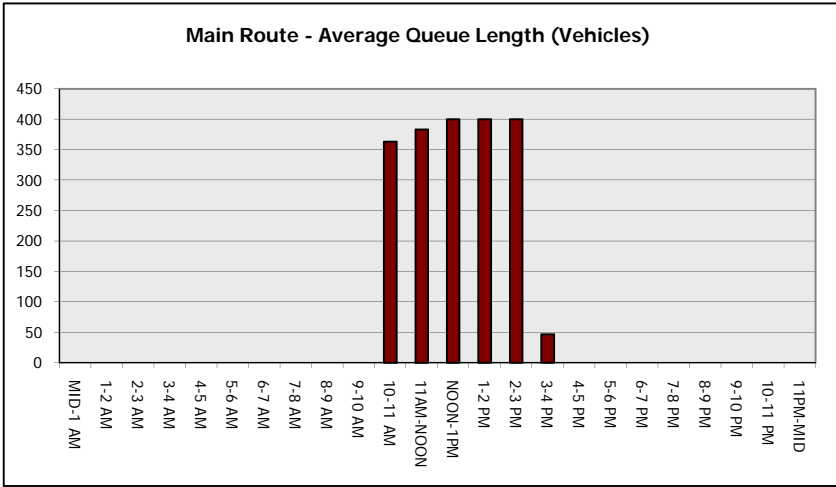
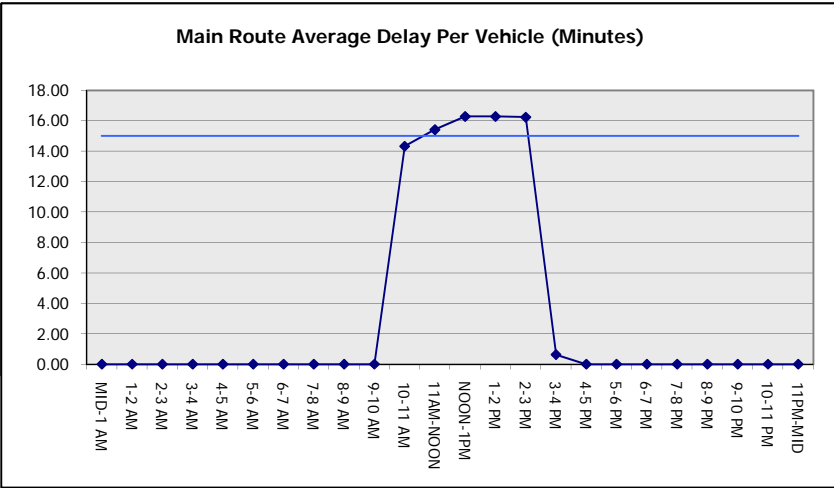
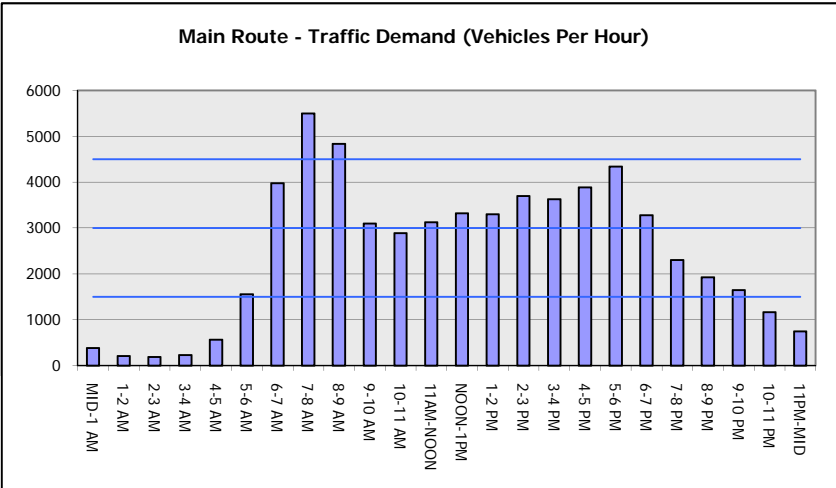
*Delays Exceeding User-Specified Maximum

IH 43: SILVER SPRING DR TO STH 190 (MILWAUKEE COUNTY)
OFF-PEAK DAY 2 LANE CLOSURE
NO DIVERSION ROUTE (MAX QUEUE METHOD)

MAY
 Analyzed for 2009
 Construction Season

GRAPHICAL REPRESENTATION OF TRAFFIC MODEL INPUT AND OUTPUT

MON-THUR SOUTHBOUND DIRECTION



IH 43: SILVER SPRING DR TO STH 190 (MILWAUKEE COUNTY) OFF-PEAK DAY 2 LANE CLOSURE NO DIVERSION ROUTE (MAX QUEUE METHOD)	MAY
	Analyzed for 2009 Construction Season

SUMMARY OF TRAFFIC MODEL OUTPUT

MON-THUR NORTHBOUND DIRECTION

TIME OF DAY	FLOWS AND CAPACITY IN VEH/HR						AVERAGE SPEEDS IN MPH			
	MAIN ROUTE		SITE CAPA CITY	FLOW		AV.DEL PER VEH (MINS)	AVERAGE QUEUE (VEH)	MAIN ROUTE		SITE
	DEMAND FLOW	PCT HEAVY		MAIN ROUTE	'DIVER TED'			WITHOUT WORK ZONE	WITH WORK ZONE	
MID-1 AM	525	0.0	OFF	525	0	0.00	0	70.1	70.1	70.1
1-2 AM	342	0.0	OFF	342	0	0.00	0	70.2	70.2	70.2
2-3 AM	260	0.0	OFF	260	0	0.00	0	70.2	70.2	70.2
3-4 AM	291	0.0	OFF	291	0	0.00	0	70.2	70.2	70.2
4-5 AM	481	0.0	OFF	481	0	0.00	0	70.1	70.1	70.1
5-6 AM	1623	0.0	OFF	1623	0	0.00	0	68.7	68.7	68.7
6-7 AM	3401	0.0	OFF	3401	0	0.00	0	66.5	66.5	66.5
7-8 AM	4507	0.0	OFF	4507	0	0.00	0	60.1	60.1	60.1
8-9 AM	4149	0.0	OFF	4149	0	0.00	0	62.5	62.5	62.5
9-10 AM	2738	0.0	OFF	2738	0	0.00	0	67.3	67.3	67.3
10-11 AM	2743	0.0	1499	1815	928	13.54+	337	67.3	12.3	35.1
11AM-NOON	2982	0.0	1499	1500	1482	16.22+	399	67.0	10.6	32.0
NOON-1PM	3198	0.0	1500	1500	1698	16.21+	400	66.8	10.6	32.0
1-2 PM	3276	0.0	1500	1500	1776	16.20+	400	66.6	10.6	32.0
2-3 PM	3849	0.0	1500	1500	2349	16.10+	400	64.6	10.6	32.0
3-4 PM	4118	0.0	OFF	4118	0	0.38	26	62.7	56.1	56.1
4-5 PM	4769	0.0	OFF	4769	0	0.00	0	58.2	58.2	58.2
5-6 PM	5232	0.0	OFF	5232	0	0.00	0	55.1	55.1	55.1
6-7 PM	3536	0.0	OFF	3536	0	0.00	0	66.3	66.3	66.3
7-8 PM	2500	0.0	OFF	2500	0	0.00	0	67.6	67.6	67.6
8-9 PM	2155	0.0	OFF	2155	0	0.00	0	68.1	68.1	68.1
9-10 PM	2097	0.0	OFF	2097	0	0.00	0	68.1	68.1	68.1
10-11 PM	1459	0.0	OFF	1459	0	0.00	0	68.9	68.9	68.9
11PM-MID	903	0.0	OFF	903	0	0.00	0	69.6	69.6	69.6

"OFF" INDICATES NO ROAD WORK (ALL LANES OPEN TO TRAFFIC)

+ INDICATES QUEUEING EXCEEDS USER-SPECIFIED MAXIMUM LIMIT

----- SITE BREAKDOWN DELAYS -----	
BREAKDOWN DURATION (MINS)	0
RANGE OF QUEUE DELAY - MIN	0.0
(VEH-H) MAX	0.0
AV BREAKDOWNS PER DAY	0.00
AV QUEUE DELAY/DAY (VEH-H)	0.0
AV TOTAL DELAY/DAY (VEH-H)	0.0

----- SITE ACCIDENT DELAYS -----	
BREAKDOWN DURATION (MINS)	0
RANGE OF QUEUE DELAY - MIN	0
(VEH-H) MAX	0
AV BREAKDOWNS PER DAY	0
AV QUEUE DELAY/DAY (VEH-H)	0
AV TOTAL DELAY/DAY (VEH-H)	0

AVERAGE ACCIDENT NUMBERS (PIA/DAY)	
MAIN ROUTE WITHOUT WORKS	0.0331
MAIN ROUTE WITH WORKS	0.0281
'DIVERSION'	0.0103

PIA: Personal Injury Accidents

ECONOMIC IMPACT ON ROAD USERS	
ROAD USER COSTS PER DAY	\$55,034
CONGESTED HOURS PER DAY*	5

*Delays Exceeding User-Specified Maximum

IH 43: SILVER SPRING DR TO STH 190 (MILWAUKEE COUNTY)
OFF-PEAK DAY 2 LANE CLOSURE
NO DIVERSION ROUTE (MAX QUEUE METHOD)

MAY
 Analyzed for 2009
 Construction Season

GRAPHICAL REPRESENTATION OF TRAFFIC MODEL INPUT AND OUTPUT
MON-THUR NORTHBOUND DIRECTION

